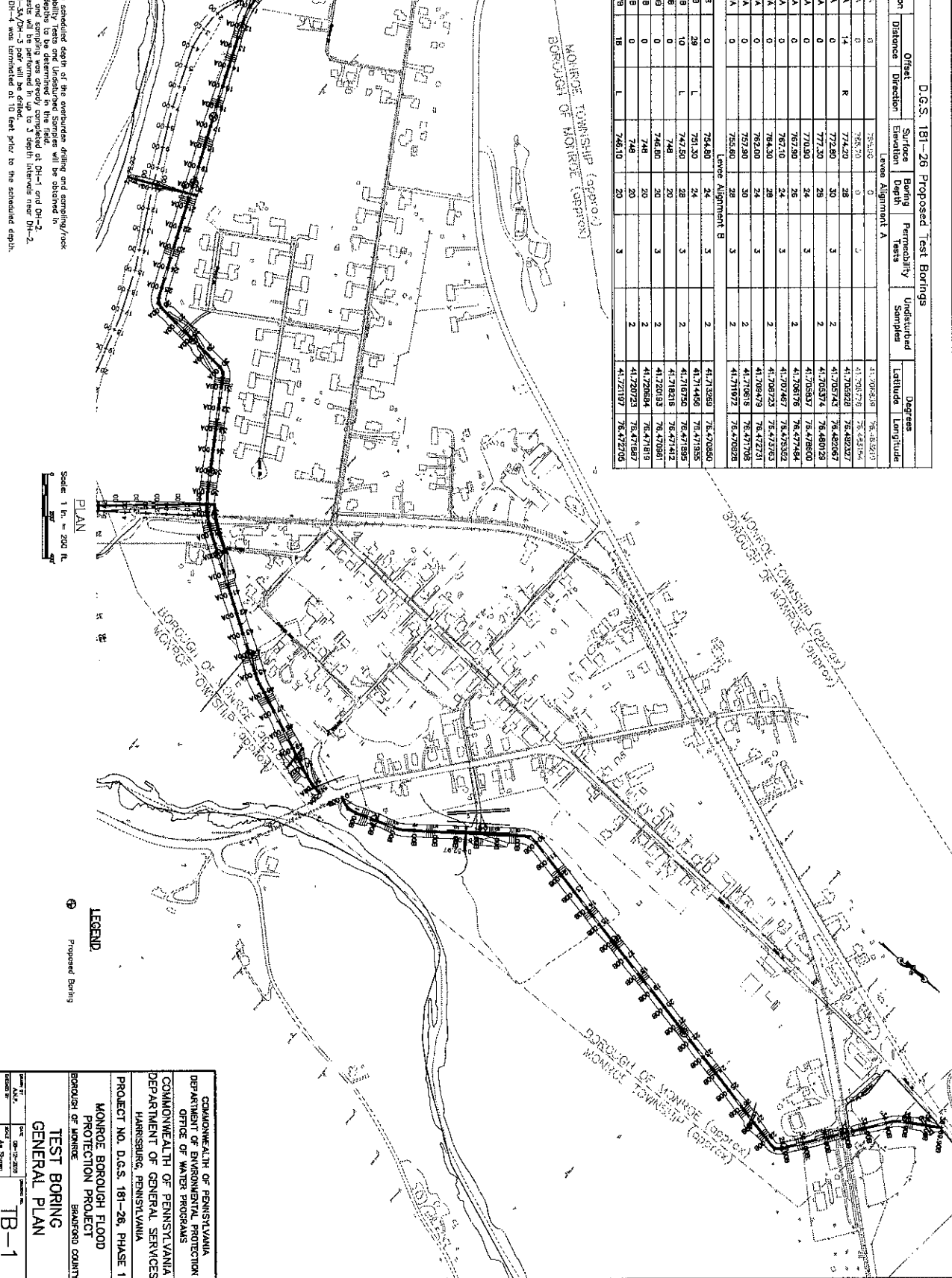


D.G.S. 181-26 Proposed Test Borings

Test Boring	Station	Offset Distance	Direction	Surface Elevation	Boring Depth	Permeability Tests	Undersand Sample	Latitude	Longitude
DH-1	1524	0		755.20	0			41.708218	78.472715
DH-2	1524	0		755.20	0			41.708218	78.472715
DH-3A	9124	14	R	772.20	28			41.708218	78.472715
DH-3	9124	0		772.20	30			41.708218	78.472715
DH-4	9204	0		777.20	28			41.708218	78.472715
DH-5	10504	0		770.00	24			41.708178	78.472804
DH-6A	19724	0		767.20	28			41.708178	78.472804
DH-7	28194	0		767.10	24			41.708178	78.472804
DH-8	35004	0		764.20	28			41.708178	78.472804
DH-9	35004	0		762.00	24			41.708178	78.472804
DH-10	44004	0		757.20	30			41.708178	78.472804
DH-11	48504	0		755.00	28			41.711972	78.470328
Levee Alignment B									
DH-12	1948	0		754.80	24			41.712369	78.470360
DH-13	2279	29	L	751.20	24			41.714456	78.471955
DH-14	16008	10	L	747.50	28			41.716750	78.471959
DH-15	21518	0		748	20			41.718216	78.471412
DH-16	28500	0		746.00	20			41.720193	78.470961
DH-17	31595	0		748	20			41.720654	78.471919
DH-18	32195	0		748	20			41.720723	78.471997
DH-19	34019	18	L	746.10	20			41.721917	78.472705

- NOTES:**
1. Boring depth is the scheduled depth of the overburden drilling and sampling/work casing hole. Permeability tests and Undersand Samples will be obtained in overburden.
 2. Over burden drilling and sampling was evenly completed at DH-1 and DH-2.
 3. Field permeability tests will be performed in up to 3 depth intervals near DH-2.
 4. Only one of the DH-3A/DH-3 pair will be drilled.
 5. Precursor drilling of DH-4 was terminated at 10 test prior to the scheduled depth.



LEGEND

Proposed Boring

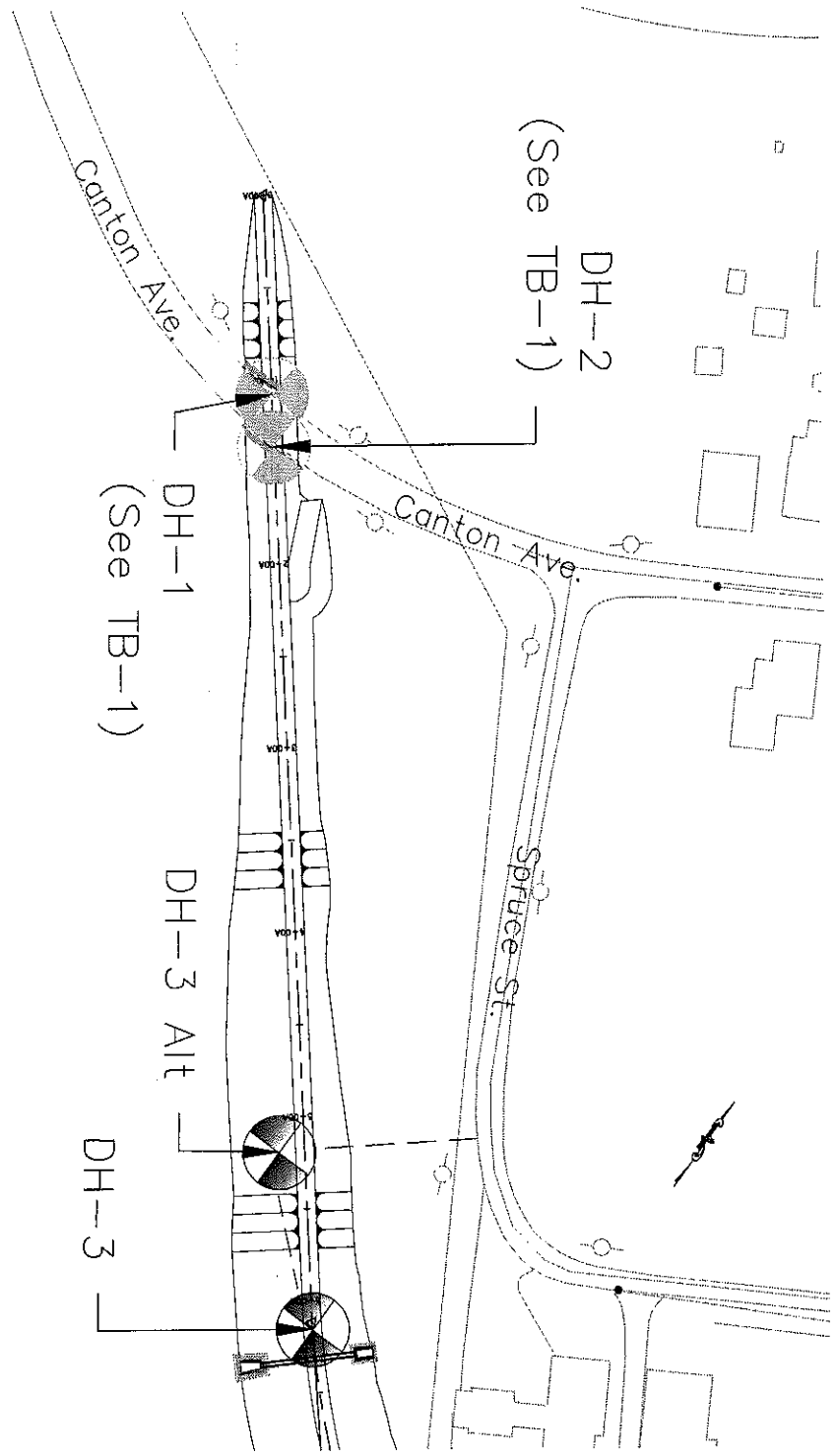
MONROE BOROUGH FLOOD PROTECTION PROJECT
 BRADFORD COUNTY
 HARRISBURG, PENNSYLVANIA

PROJECT NO. D.G.S. 181-26, PHASE 1

GENERAL PLAN

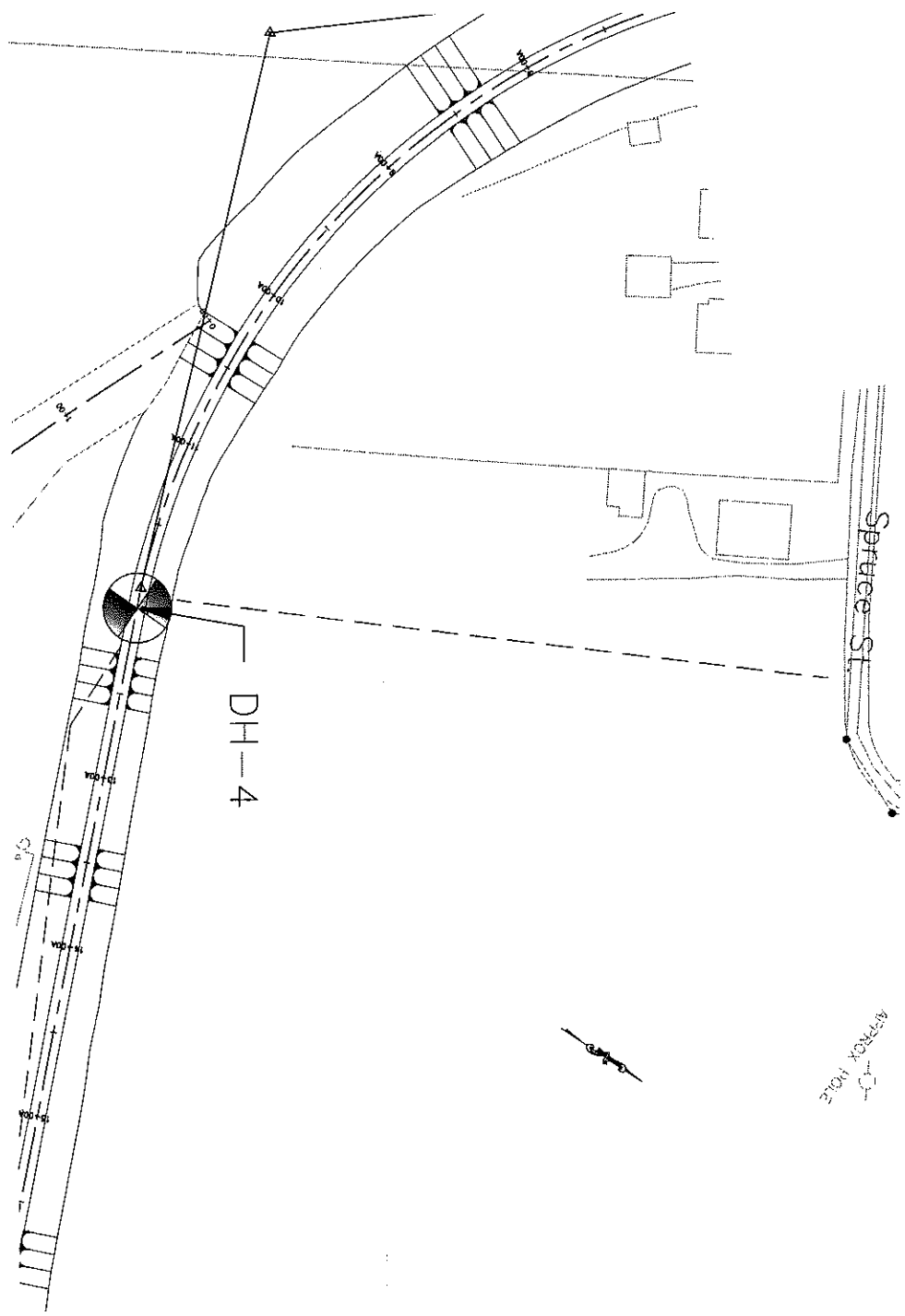
COMMANDWEALTH OF PENNSYLVANIA
 DEPARTMENT OF ENVIRONMENTAL PROTECTION
 OFFICE OF WATER PROGRAMS
 DEPARTMENT OF GENERAL SERVICES
 HARRISBURG, PENNSYLVANIA

DATE: 08-26-2010
 DRAWN BY: JTB
 PROJECT NO.: 181-1



PLAN
Scale: 1 in. = 30 ft.

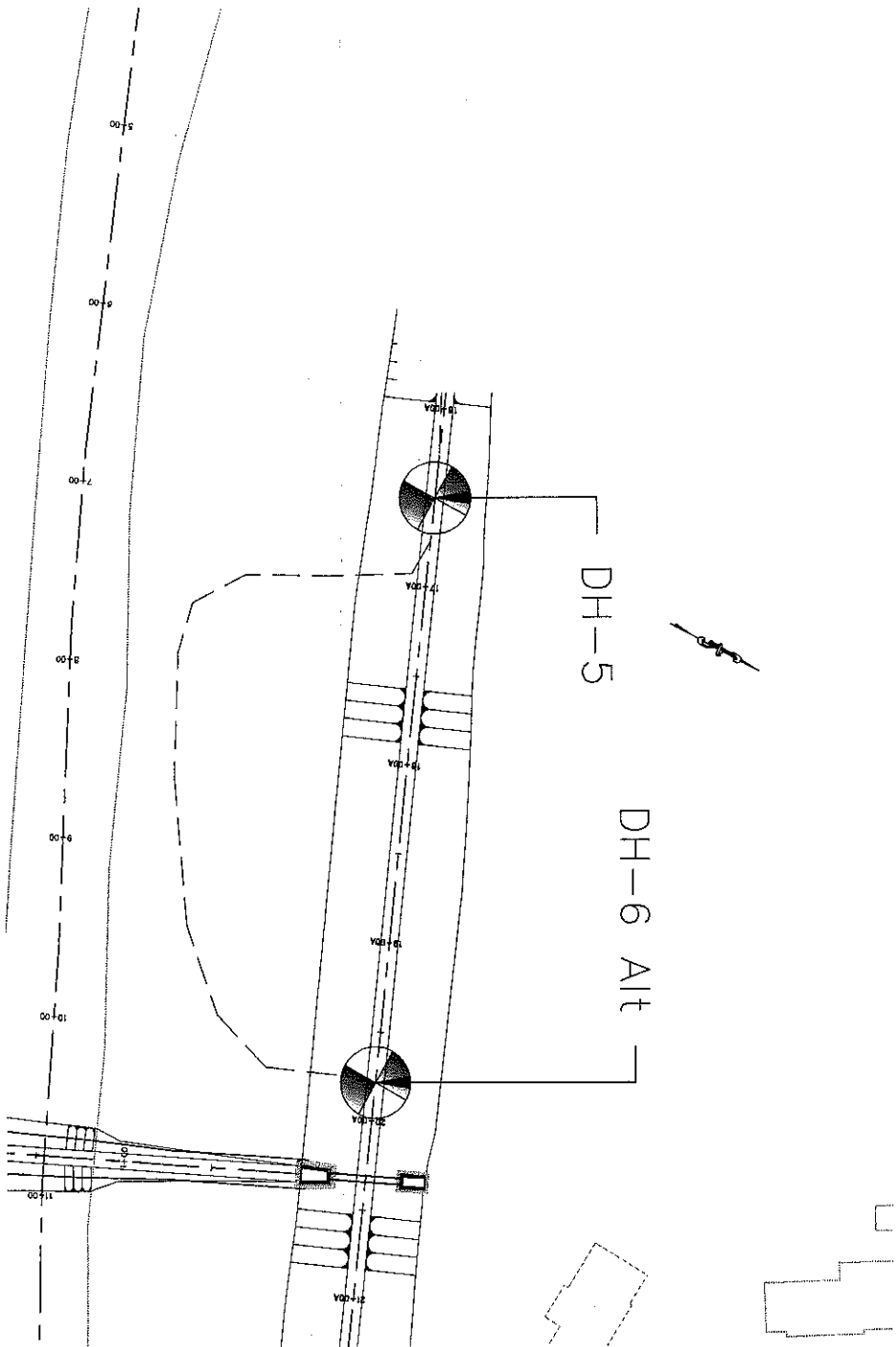
Commonwealth of Pennsylvania Department of Environmental Protection Office of Water Programs	Project No. TB-2
Commonwealth of Pennsylvania Department of General Services Harrisburg, Pennsylvania	Sheet No. TB-2
Project No. D.G.S. 181-28, Phase 1 Monroe Borough Flood Protection Project	Scale 1" = 30'
Borough of Monroe Shawford Court	Project No. TB-2
TEST BORING PLAN	



Scale: 1 in. = 30 ft.

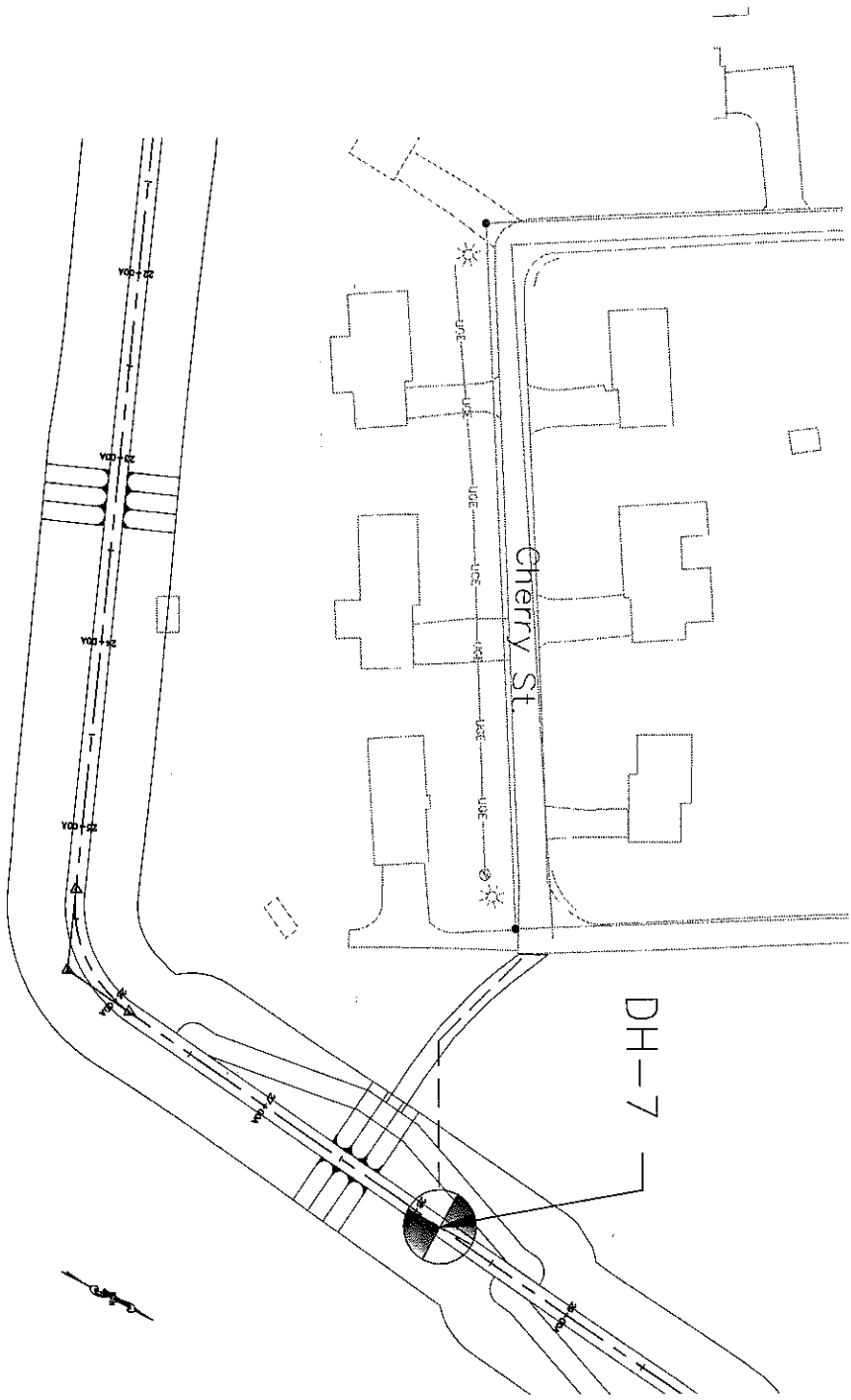
PLAN

COMMONWEALTH OF PENNSYLVANIA	DATE: 08-23-2001	PROJECT NO.:
DEPARTMENT OF ENVIRONMENTAL PROTECTION	SCALE: AS SHOWN	TB-3
OFFICE OF WATER PROGRAMS		
COMMONWEALTH OF PENNSYLVANIA		
DEPARTMENT OF GENERAL SERVICES		
HARRISBURG, PENNSYLVANIA		
PROJECT NO. D.G.S. 181-26, PHASE 1		
MONROE BOROUGH FLOOD		
PROTECTION PROJECT		
BOROUGH OF MONROE		
BRADFORD COUNTY		
TEST BORING PLAN		



PLAN
Scale: 1 in. = 30 ft.

COMMONWEALTH OF PENNSYLVANIA DEPARTMENT OF ENVIRONMENTAL PROTECTION OFFICE OF WATER PROGRAMS COMMONWEALTH OF PENNSYLVANIA DEPARTMENT OF GENERAL SERVICES HARRISBURG, PENNSYLVANIA	PROJECT NO. D.G.S. 181-28, PHASE 1
MONROE BOROUGH FLOOD PROTECTION PROJECT BOROUGH OF MONROE BRADFORD COUNTY	
TEST BORING PLAN	
DATE: 04-12-2010 DRAWN BY: AS SHAW	IB-4



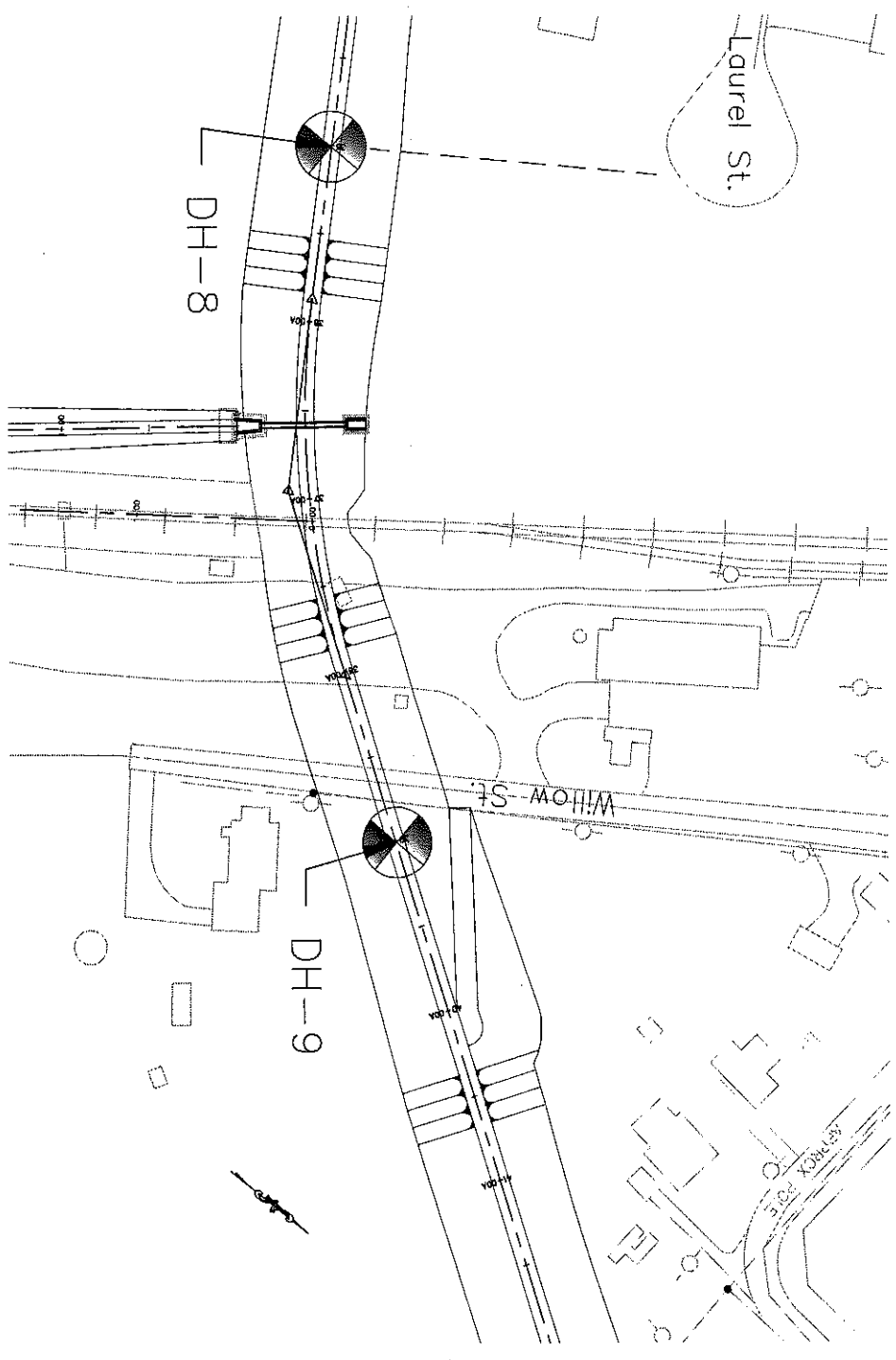
PLAN
Scale: 1 in. = 30 ft.

COMMONWEALTH OF PENNSYLVANIA
 DEPARTMENT OF ENVIRONMENTAL PROTECTION
 OFFICE OF WATER PROGRAMS
 COMMONWEALTH OF PENNSYLVANIA
 DEPARTMENT OF GENERAL SERVICES
 HARRISBURG, PENNSYLVANIA

PROJECT NO. D.G.S. 181-26, PHASE 1
 MONROE BOROUGH FLOOD
 PROTECTION PROJECT
 BOROUGH OF MONROE
 BRADFORD COUNTY

TEST BORING PLAN
 TB-5

DATE: 08-12-2013
 DRAWN BY: AS SHOWN

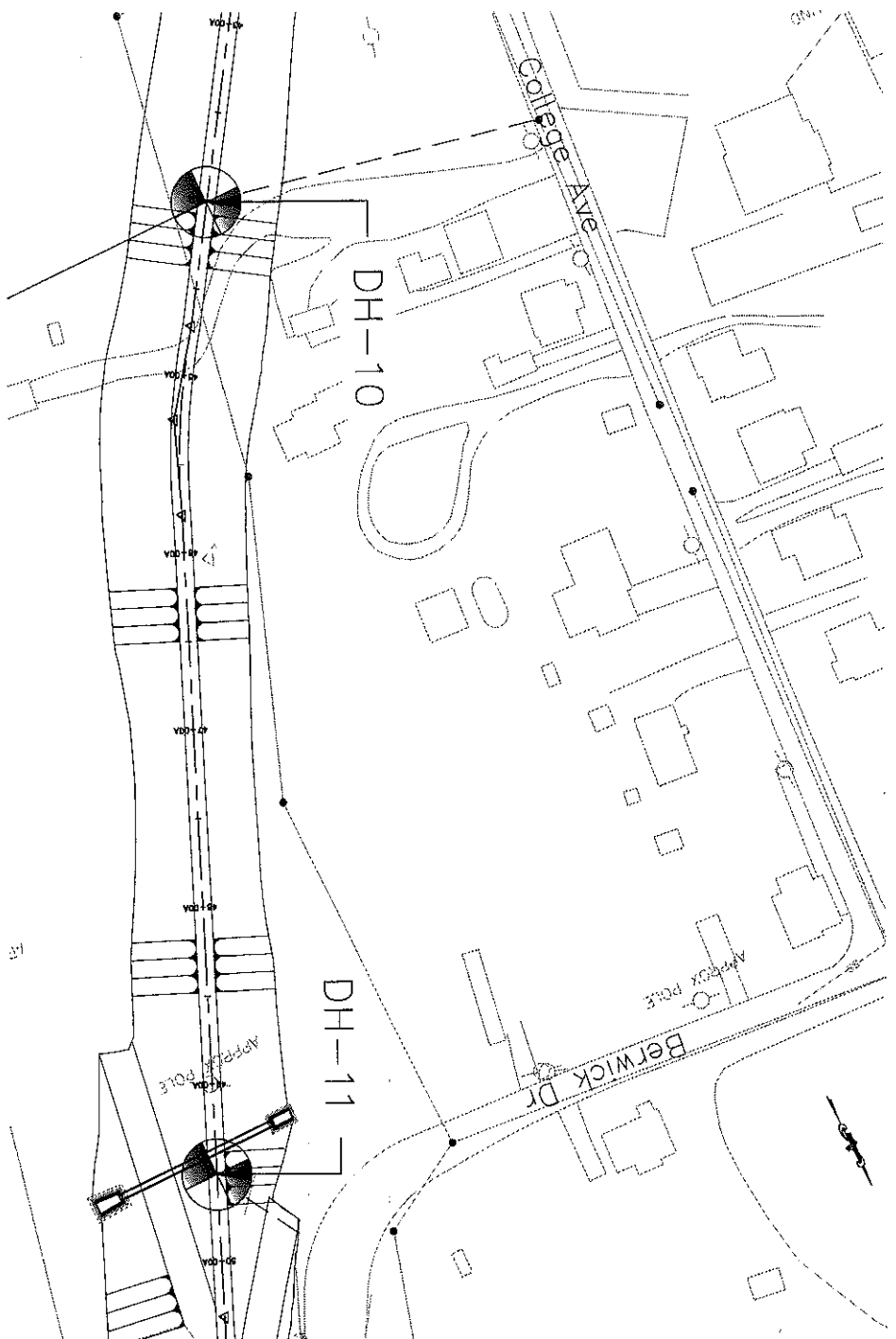


PLAN
Scale: 1 in. = 30 ft.

COMMONWEALTH OF PENNSYLVANIA
 DEPARTMENT OF ENVIRONMENTAL PROTECTION
 OFFICE OF WATER PROGRAMS
 COMMONWEALTH OF PENNSYLVANIA
 DEPARTMENT OF GENERAL SERVICES
 HARRISBURG, PENNSYLVANIA
 PROJECT NO. D.G.S. 181-28, PHASE 1
 MONROE BOROUGH FLOOD
 PROTECTION PROJECT
 BOROUGH OF MONROE
 BRADFORD COUNTY

TEST BORING PLAN

DATE	NO.	BY	SCALE	PROJECT NO.
08-15-2011	1	MA SHINE	1" = 30'	TB-6



PLAN
Scale: 1 in. = 30 ft.

COMMONWEALTH OF PENNSYLVANIA
DEPARTMENT OF ENVIRONMENTAL PROTECTION
OFFICE OF WATER PROGRAMS
COMMONWEALTH OF PENNSYLVANIA
DEPARTMENT OF GENERAL SERVICES
HARRISBURG, PENNSYLVANIA

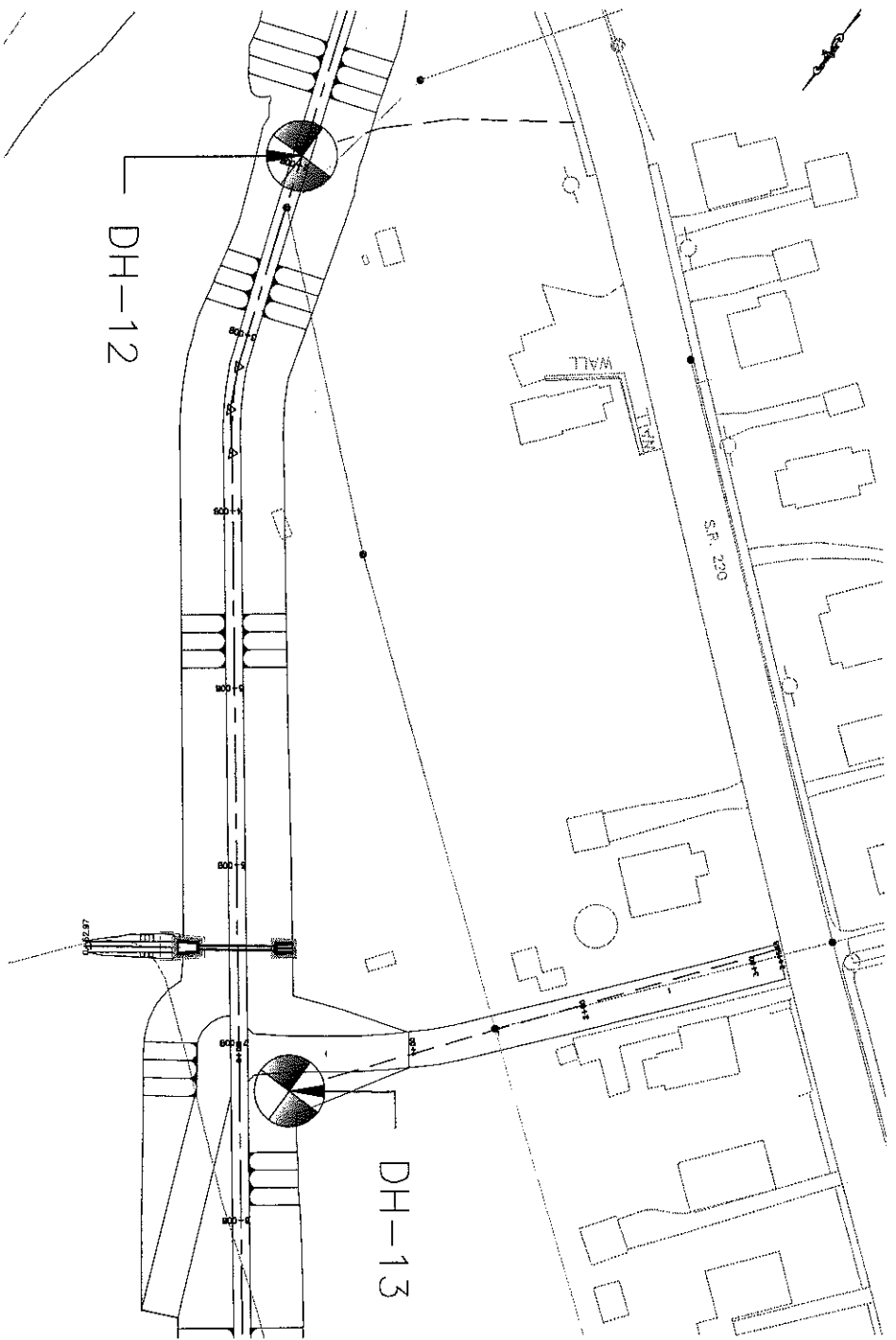
PROJECT NO. D.G.S. 181-26, PHASE 1

MONROE BOROUGH FLOOD
PROTECTION PROJECT
BOROUGH OF MONROE
BERKSHIRE COUNTY

TEST BORING PLAN

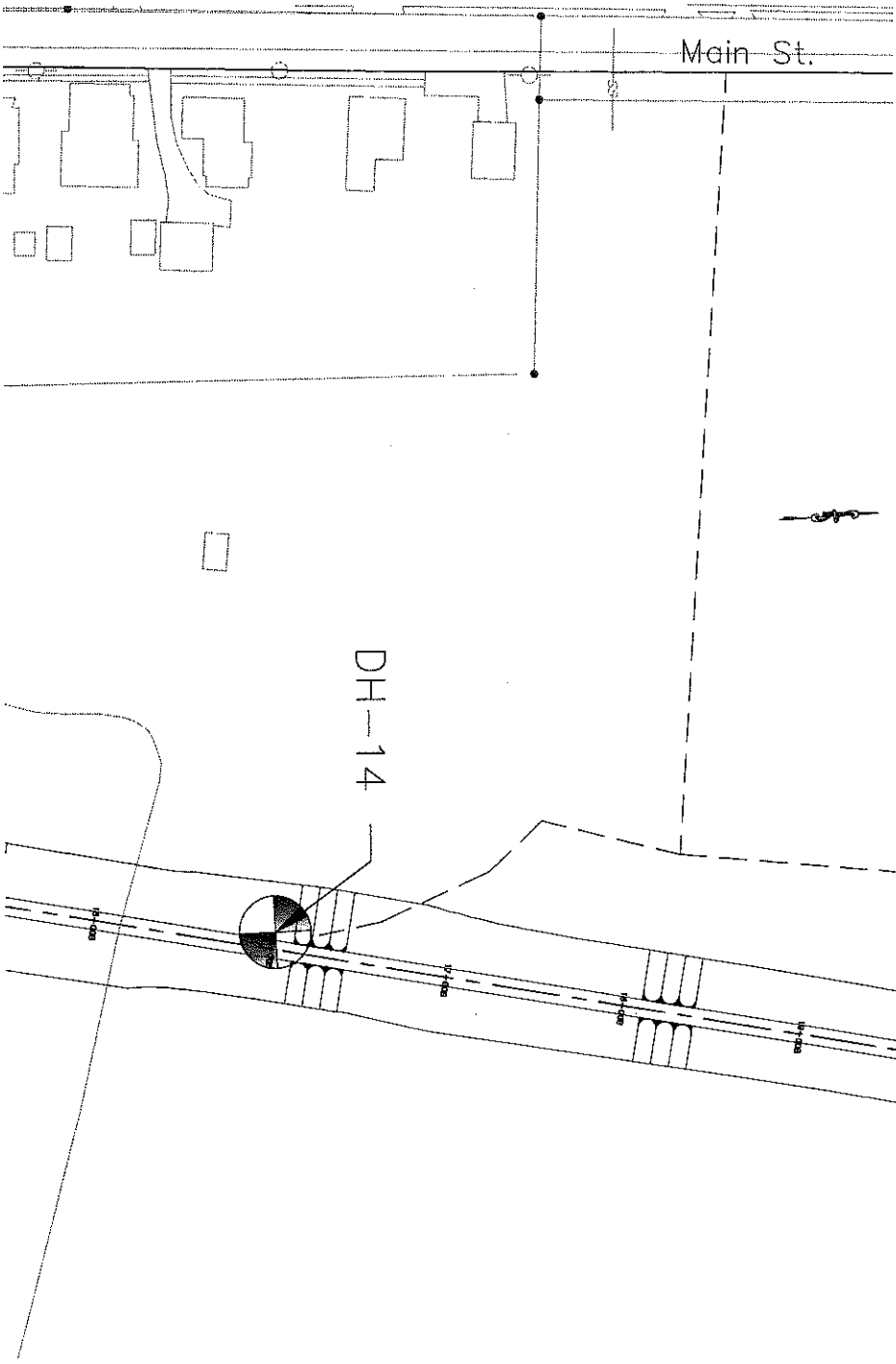
DATE: 06-12-2018
DRAWN BY: TBA
CHECKED BY: TBA

TB-7



PLAN
Scale: 1 in. = 30 ft.

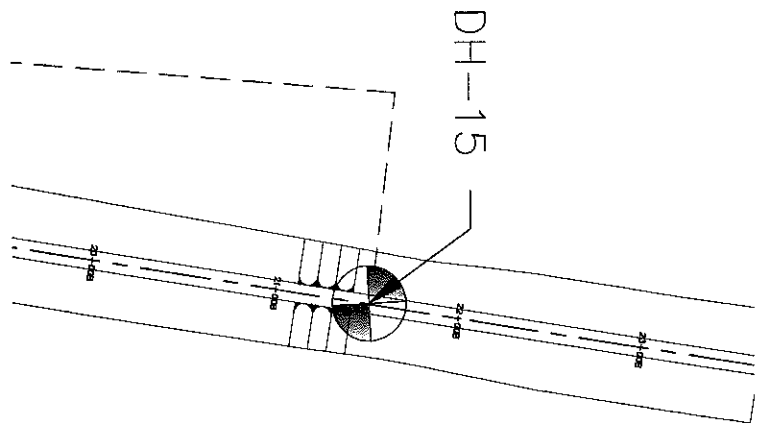


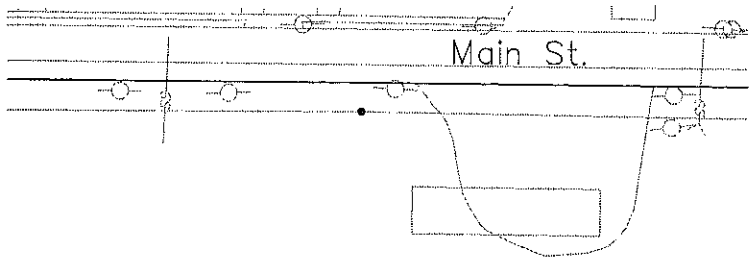
COMMONWEALTH OF PENNSYLVANIA	
DEPARTMENT OF ENVIRONMENTAL PROTECTION	
OFFICE OF WATER PROGRAMS	
COMMONWEALTH OF PENNSYLVANIA	
DEPARTMENT OF GENERAL SERVICES	
HARRISBURG, PENNSYLVANIA	
PROJECT NO. D.G.S. 181-28, PHASE 1	
MONROE BOROUGH FLOOD PROTECTION PROJECT	
BOROUGH OF MONROE BRADFORD COUNTY	
Drawn By: J.A. [unclear]	Checked By: J.A. [unclear]
Date: 08-13-2018	Scale: 1" = 30'
Project No: TB-8	Sheet No: TB-8



COMMONWEALTH OF PENNSYLVANIA
 DEPARTMENT OF ENVIRONMENTAL PROTECTION
 OFFICE OF WATER PROGRAMS
 COMMONWEALTH OF PENNSYLVANIA
 DEPARTMENT OF GENERAL SERVICES
 HARRISBURG, PENNSYLVANIA
 PROJECT NO. D.G.S. 181-26, PHASE 1
 MONROE BOROUGH FLOOD
 PROTECTION PROJECT
 BOROUGH OF MONROE
 BRAUNFORD COUNTY

TEST BORING PLAN

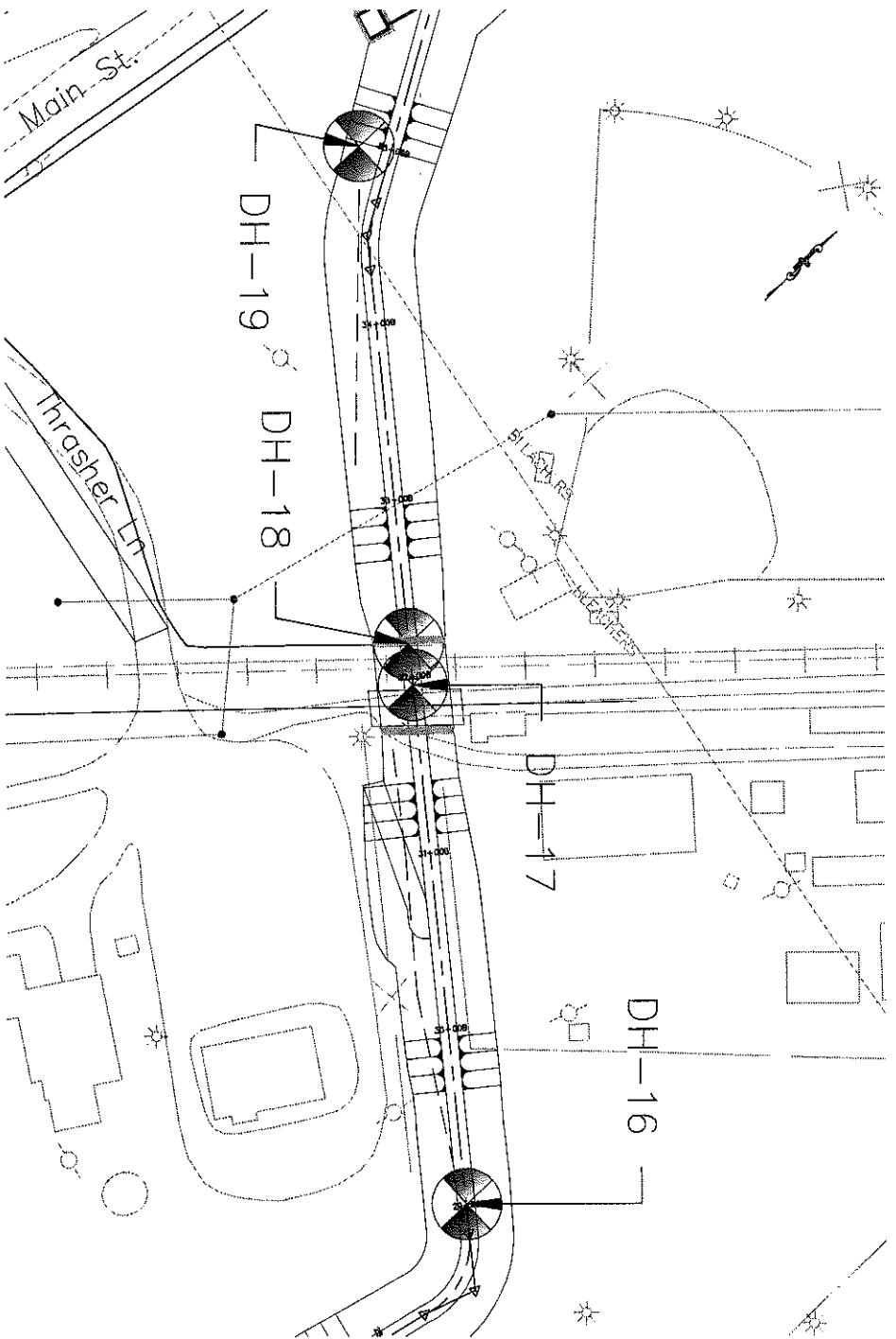
DATE	08-27-2018	PROJECT NO.	TB-9
SCALE	1" = 30'	DATE	AS SHOWN



Scale: 1 in. = 30 ft.

PLAN

COMMONWEALTH OF PENNSYLVANIA	
DEPARTMENT OF ENVIRONMENTAL PROTECTION	
OFFICE OF WATER PROGRAMS	
COMMONWEALTH OF PENNSYLVANIA	
DEPARTMENT OF GENERAL SERVICES	
HARRISBURG, PENNSYLVANIA	
PROJECT NO. D.G.S. 181-26, PHASE 1	
MONROE BOROUGH FLOOD PROTECTION PROJECT	
BOROUGH OF MONROE BRADFORD COUNTY	
TEST BORING PLAN	
Project No.	181-26
Drawn By	AS
Checked By	AS
Scale	1 in. = 30 ft.
Sheet No.	TB-10



Scale: 1 in. = 30 ft.
PLAN

COMMONWEALTH OF PENNSYLVANIA
 DEPARTMENT OF ENVIRONMENTAL PROTECTION
 OFFICE OF WATER PROGRAMS
 COMMONWEALTH OF PENNSYLVANIA
 DEPARTMENT OF GENERAL SERVICES
 HARRISBURG, PENNSYLVANIA

PROJECT NO. D.G.S. 181-28, PHASE 1
 MONROE BOROUGH FLOOD
 PROTECTION PROJECT
 BOROUGH OF MONROE
 BRADFORD COUNTY

TEST BORING PLAN

DATE: 04-25-2012
 DRAWN BY: AS SHAW
 CHECKED BY: [Signature]

TB-11